

## Directions

**By car**  
 Uijeongbu(Route3) → Yangju City Hall → Dongducheon → Soyosan Mountain → Jeongok → Yeoncheon  
 Seoul(Jays-ro) → Paju Munsan → Jeoksong(Route37) → Jeongok → Yeoncheon

**By Train**  
 Get off at Dongducheon Station (Soyosan Station) Line No.1  
 \*Transfer to the Gyeongwon Line or bus (39-2)  
 The Gyeongwon Line stops at Dongducheon → Soyosan → Chosongni → Hartangang → Jeongok → Yeoncheon → Simnang-ri → Daegwang-ri → and Sintan-ri stations.

**Intra-city Bus**

Jeongok Terminal ↔ Dobongsan Station	39
Sintan-ri Station ↔ Dongducheon Station	39-2
Jeongok ↔ Deokjeong Jungang	53, 53-1, 53-5
Jeongok ↔ Yeoncheon Station	55
Eundae-ri, Tonghyeon-ri, Gomun-ri, Sindap-ri	56
Jeongok ↔ Pocheon	56
Wangling-myeon, Baekhak-myeon, Misan-myeon	58
Yeoncheon Station ↔ Baekhak-myeon, Wangling-myeon	70, 70-1, 70-2

**Trabok Bus**

Jeongok Terminal ↔ Gorangpo-gu	80, 80-1, 80-3
Jeongok Terminal ↔ Dull 3-ri Village Community Center	80-2

**Inter-city Bus**

Seongnam ↔ Jeongok	3300
--------------------	------

QR Code for Gyeonggi Bus Information

## Nature Resort

### Hantangang Tourist Area

An eco-friendly vacation resort around the riverside of Hantangang River with recreational facilities such as caravans, cabin houses, resort center, and camping site. You can feel the nature in various hiking trails and trail routes, recover your body and soul from stress, and enjoy the nature.

76, Seonsa-ro, Jeongok-eup ☎ 031-833-0030 ■ www.hantan.co.kr

### World Camping Experience Zone

The World Camping Experience Zone is located between an archaeological site in Jeongok-ri, Yeoncheon, and the Hantangang River. Equipped with lodgings such as pensions, caravans, and camping (glamping) sites as well as other facilities such as restrooms, showers, dishwashing rooms, etc. You can also enjoy the natural landscape and experience prehistoric cultures Hantangang River, Archaeological Site in Jeongok-ri, and Jeongok Prehistory Museum nearby.

123, Seonsa-ro, Jeongok-eup ☎ 031-835-7100 ■ www.hantan.co.kr

### Herb Village

Herb Village is filled with sweet fragrances and a beautiful landscape along the Imjingang River. There are various types of spaces for you to enjoy and relax, including a wide garden, romantic restaurants and cafes, the Olive Hall, which is used for events, and resort pensions with great views.

37, Buksam-ro 20beon-gil, Wangling-myeon ☎ 031-833-5100 ■ www.herbvillage.co.kr  
 Admission : Adult 7,000 won, Child 4,000 won (Winter: Adult 4,000 won, Child 3,000 won)  
 Hours : 09:00 ~ 21:00

### Imjingang Peace Marsh Eco Park

This place was created to protect and observe the habitat for cranes, natural monuments that fly to Yeoncheon. You can see cranes as well as other winter migratory birds from the end of October to the beginning of February every year. It also serves as a good walking trail with flowers every season. An identification card is necessary to enter this place.

185, Hoengsan-ri, Jung-myeon

### Godaesan Mountain

Godaesan Mountain is the nearest hiking place to the Military Demarcation Line. It is the only place where you can see the land of North Korea by hiking. The ecosystem at this place is particularly well-preserved and boasts of its natural beauty.

139, Saenba-ro, Daegwang-ri, Sinsae-myeon ☎ 031-834-3064

### Godaesan Recreatonal Forest

Godaesan Recreatonal Forest is a place where you can enjoy the clear and quiet nature of the borderland. Major facilities include a woodland house, resort center, and camping site. You can feel the nature in various hiking trails and trail routes, recover your body and soul from stress, and enjoy the nature.

25-1, Daegwang-ri, Sinsae-myeon and nearby area  
 ☎ 031-834-2200 ■ gdsan.hyung.co.kr

### Godaesan Camping Resort & Baseball Park

The camping resort at the foot of Godaesan Mountain is equipped with various camping facilities such as caravans, glamping, and auto campgrounds, so visitors can enjoy the relaxation in the pure nature. Yeoncheon Baseball Park has been developed so that the baseball lovers can enjoy playing in a comfortable and convenient facility.

84-12, Godaesan-gil, Sinsae-myeon ☎ 031-834-6300 ■ www.godaesanresort.co.kr

### Inverse Icicles

Yeoncheon inverse icicles are located in a deserted tunnel on Gyeongwon Line railway. Hundreds of inverse icicles rise from the floor of the tunnel in various sizes. They start to grow from the middle of December and can be seen until February. With the icicles growing from top and bottom, it looks like a shark with its jaws open.

San 173, Daegwang-ri, Sinsae-myeon

### Baekhak Jayuro Resort

The biggest resort in Yeoncheon-gun with 145 rooms (500-person capacity), seminar rooms, banquet facilities, etc., located in an environment with uncontaminated air and pure nature. It offers guests the best facilities for comfort and relaxation.

283, Noa-ro 491beon-gil, Baekhak-myeon  
 ☎ 031-839-3000 ■ www.jayuroresort.com

### Dongmakgol Recreation Area

Dongmakgol is a large valley full of natural wonders with clear winding streams, oddly shaped rocks, and natural forests. Since the water is mostly shallow, the area is popular for family trips.

Dongmak-ri, Yeoncheon-eup, Naesan-ri, Sinsae-myeon areas

## Historic Prehistoric Sites Culture

### Yeoncheon Jeongok-ri Prehistoric Site

This is a world-class historic site which was a residence of paleolithic men about 300,000 years ago where the first hand axe in East Asia was discovered. There is a 2-kilometer walking trail within the historic site park. You can see various exhibition halls and sculptures to help you understand the paleolithic age. In addition, Paleolithic Festivals take place here every year around the Children's Day on May 5 and for approximately a month in January.

1510, Yangyeon-ro, Jeongok-eup ☎ 031-832-2570  
 Admission : Individual 1,000 won, Group 800 won  
 Hours : 09:00 ~ 18:00 (Winter 09:00 ~ 17:00)  
 Closed : Monday, January 1st \* Tour Interpretation Service Available

### Jeongok Prehistory Museum

Jeongok Prehistory Museum, located in Jeongok-ri Historic Site, exhibits various relics to help you better understand the culture of the paleolithic age, including the hand axe. You can also learn about the prehistoric age through paleolithic sculptures and various experience programs.

2, 443beon-gil, Pyeonghwa-ro, Jeongok-eup ☎ 031-830-5600  
 Admission : Free  
 Hours : 10:00 ~ 18:00 (July-August 10:00 ~ 19:00)  
 Closed : Monday, January 1st, Lunar New Year's Day, Chuseok  
 \* Tour Interpretation Service Available

### The Three Fortresses of Goguryeo

This is the representative historic site of Goguryeo in Yeoncheon with three fortresses: Horigoruseong, Dangpoeseong, and Eundaeseong. These flat fortresses utilized the natural geographical features of the columnar joints of the Imjingang and Hantangang Rivers, and are built on the lava plateau in a triangular shape. Goguryeo built the fortresses during the 5th~7th century to protect itself from Baekje and Silla in the fierce territorial disputes between the three kingdoms.

Horangu, Yeoncheon: 1257-1, Wondang-ri, Jangnam-myeon \* Tour Interpretation Service Available  
 Dangpoeseong Fortress, Yeoncheon : 778, Dongri-ri, Misan-myeon  
 Eundaeseong Fortress: 577, Eundae-ri, Jeongok-eup ● Hours : 10:00 ~ 18:00

### Gorangpo-gu Historic Park

The first artistic space to be established inside the Civilian Control Line. The ecology fully preserved under the geographical condition of the borders meets the cultural art of the period.

885, Gunjung-ro, Jung-myeon  
 ☎ 031-834-4100  
 Hours : 10:00 ~ 18:00 (Closed every Tuesday)  
 Bring your ID (Application required a week prior to visit in case of group admission)

### Go-rangpo-gu, Yeoncheon, was the busiest trading port in the 1930s and was a ferocious battlefield in the Korean War. Yeoncheon Gorangpo-gu Historic Park was created based on five different themes, providing visitors the opportunity to learn about the history and culture of Gorangpo-gu through VR and AR experiences. The virtual experience in which you can become a soldier of Goguryeo guarding the Horiguru and send wishes for unification conveys the nation's the desire for national security and unification.

270, Jangnam-ro, Jangnam-myeon ☎ 031-835-2002 ● Hours : 10:00 ~ 17:00  
 Closed: Every Monday (next day when the day falls on a holiday), January 1 every year, Lunar New Years Day, and Chuseok  
 Admission: Adults 5,000 won, Youth 4,000 won, Children 3,000 won

### Royal Tomb of King Gyeongwon

This is the tomb of King Gyeongwon, the 56th and the last king of Silla. Unlike the other tombs of kings of Silla that are in Gyeongju, this is the only such tomb in Gyeonggi Province. Every spring and fall, chunhyangdaeje (memorial rite of spring) and chunhyangdaeje (memorial rite of fall) take place here.

San 18-2, Gorangpo-ri, Jangnam-myeon ● Hours : 10:00 ~ 18:00  
 \* Tour Interpretation Service Available

### Yeoncheon Sunguijeon Hall Site

This is a shrine of Goryeo where ancestral rites for four kings of Goryeo (Taejo, Hyeonjong, Munjong; and Wonjong) and 16 meritorious subjects (Jeong Mong-ju; Gang Gam-chan; Yun Gwan; Kim Bu-sik, etc.) took place during the Joseon period. It was destroyed during the Korean War but was restored from 1973 by the descendants of the Wang clan. Now, Spring and Fall Memorial Rites and the Goryeo Culture Festival take place here every year.

382-27, Sunguijeon-ro, Misan-myeon ● Hours : 10:00 ~ 18:00  
 \* Tour Interpretation Service Available

### Yeoncheon Station Water Tower

Yeoncheon Station Water Tower is a facility used during the Japanese occupation to supply water to the steam trains that operated on the Gyeongwon Line. The history of the Japanese exploitation and the bullet marks from the Korean War shows Korea's painful past.

275-1, Yeoncheon-ro, Yeoncheon-eup ☎ 031-839-2144

### Yeongang Gallery

The first artistic space to be established inside the Civilian Control Line. The ecology fully preserved under the geographical condition of the borders meets the cultural art of the period.

885, Gunjung-ro, Jung-myeon  
 ☎ 031-834-4100  
 Hours : 10:00 ~ 18:00 (Closed every Tuesday)  
 Bring your ID (Application required a week prior to visit in case of group admission)

## Hantangang National Geopark

This is the first geopark in Korea created around a river. Its special features are the basaltic canyon formed around the Hantangang and Imjingang Rivers from volcanic activities. Famous geological features include Jeongok-ri Historic Site, Jaen Falls, Auraji Pillow Lava, and Imjingang Columnar Joints.

Inquiries on education/tours at the geopark:  
 Geological Ecology Team, Tourism Division 031-839-2289  
 www.hantangeopark.kr

### Jaen Falls

One of the most beautiful geographical features around Hantangang River and the most famous scenic destination in Yeoncheon-gun. The valley water from Imjingang Peak created the falls as the land collapsed. A love story about the name of the falls is also being told.

192, Bugok-ri, Yeoncheon-eup \* Tour Interpretation Service Available

### Auraji Begae Lava

Auraji means the mouth of two or more water courses meeting to join as one. Begae Lava stands for the lava hardening quickly as it meets cold water to form a beago (yellow) shape. These kinds of lava are hard to find in inland areas and are highly valued as a geological asset.

17-44, Sindap-ri, Jeongok-eup

### Imjingang Columnar Joints

The vertical columnar joints formed where Imjingang and Hantangang Rivers meet look like a surrounding screen set up. In the autumn, maple leaves and Mexican asters make a great view, being called the Imjin Red Cliff.

64-1, Dongri-ri, Misan-myeon

### Other Signs

Facility	Address	Contact
Hantangang National Geopark Visitor Center (Jeongok-ri Archaeological Site Visitor Center)	1510, Yangyeon-ro, Jeongok-eup	031-832-2570
Hantangang National Geopark Public Information Hall (Hantangang Water Cultural Center)	898-1, Gomun-ri, Yeoncheon-eup	031-830-4243
Inquiry about Hantangang National Geopark	Geological Ecology Team, Tourism Department, Yeoncheon-gun Office	031-839-2277

## Yeoncheon Agricultural and Regional Products

### Rice

The rice of Yeoncheon, produced in the fertile land with clear water, is known for its great taste.

### Job's tears

Yeoncheon produces more than 70% of Job's tears in Korea. Not only are the Job's tears of Yeoncheon sweet, but also very effective in skin care.

### Bottled grapes/bottled pears

Uncontaminated bottled grapes and bottled pears are popular as decorations and gifts.

### Beans

Yeoncheon has long been known as the main bean-growing district. The beans of Yeoncheon have a higher isoflavone content, known for its anti-cancer effect, and higher bean curd yield than the beans produced elsewhere.

### Yeoncheon Sesame Oil

Yeoncheon Sesame Oil, squeezed from freshly roasted sesame seeds, is top-quality oil.

### Brown rice

With a sticky and soft texture of somewhere between sweet rice and nonstick rice, brown rice makes a good snack.

## Yeoncheon Trip Relax and Explore

### World Camping Experience Zone

The World Camping Experience Zone is located between an archaeological site in Jeongok-ri, Yeoncheon, and the Hantangang River. Equipped with lodgings such as pensions, caravans, and camping (glamping) sites as well as other facilities such as restrooms, showers, dishwashing rooms, etc. You can also enjoy the natural landscape and experience prehistoric cultures Hantangang River, Archaeological Site in Jeongok-ri, and Jeongok Prehistory Museum nearby.

123, Seonsa-ro, Jeongok-eup ☎ 031-835-7100 ■ www.hantan.co.kr

### Herb Village

Herb Village is filled with sweet fragrances and a beautiful landscape along the Imjingang River. There are various types of spaces for you to enjoy and relax, including a wide garden, romantic restaurants and cafes, the Olive Hall, which is used for events, and resort pensions with great views.

37, Buksam-ro 20beon-gil, Wangling-myeon ☎ 031-833-5100 ■ www.herbvillage.co.kr  
 Admission : Adult 7,000 won, Child 4,000 won (Winter: Adult 4,000 won, Child 3,000 won)  
 Hours : 09:00 ~ 21:00

### Imjingang Peace Marsh Eco Park

This place was created to protect and observe the habitat for cranes, natural monuments that fly to Yeoncheon. You can see cranes as well as other winter migratory birds from the end of October to the beginning of February every year. It also serves as a good walking trail with flowers every season. An identification card is necessary to enter this place.

185, Hoengsan-ri, Jung-myeon

### Godaesan Mountain

Godaesan Mountain is the nearest hiking place to the Military Demarcation Line. It is the only place where you can see the land of North Korea by hiking. The ecosystem at this place is particularly well-preserved and boasts of its natural beauty.

139, Saenba-ro, Daegwang-ri, Sinsae-myeon ☎ 031-834-3064

### Godaesan Recreatonal Forest

Godaesan Recreatonal Forest is a place where you can enjoy the clear and quiet nature of the borderland. Major facilities include a woodland house, resort center, and camping site. You can feel the nature in various hiking trails and trail routes, recover your body and soul from stress, and enjoy the nature.

25-1, Daegwang-ri, Sinsae-myeon and nearby area  
 ☎ 031-834-2200 ■ gdsan.hyung.co.kr

### Godaesan Camping Resort & Baseball Park

The camping resort at the foot of Godaesan Mountain is equipped with various camping facilities such as caravans, glamping, and auto campgrounds, so visitors can enjoy the relaxation in the pure nature. Yeoncheon Baseball Park has been developed so that the baseball lovers can enjoy playing in a comfortable and convenient facility.

84-12, Godaesan-gil, Sinsae-myeon ☎ 031-834-6300 ■ www.godaesanresort.co.kr

### Inverse Icicles

Yeoncheon inverse icicles are located in a deserted tunnel on Gyeongwon Line railway. Hundreds of inverse icicles rise from the floor of the tunnel in various sizes. They start to grow from the middle of December and can be seen until February. With the icicles growing from top and bottom, it looks like a shark with its jaws open.

San 173, Daegwang-ri, Sinsae-myeon

### Baekhak Jayuro Resort

The biggest resort in Yeoncheon-gun with 145 rooms (500-person capacity), seminar rooms, banquet facilities, etc., located in an environment with uncontaminated air and pure nature. It offers guests the best facilities for comfort and relaxation.

283, Noa-ro 491beon-gil, Baekhak-myeon  
 ☎ 031-839-3000 ■ www.jayuroresort.com

### Dongmakgol Recreation Area

Dongmakgol is a large valley full of natural wonders with clear winding streams, oddly shaped rocks, and natural forests. Since the water is mostly shallow, the area is popular for family trips.

Dongmak-ri, Yeoncheon-eup, Naesan-ri, Sinsae-myeon areas

### Jeongok Prehistory Museum

Jeongok Prehistory Museum, located in Jeongok-ri Historic Site, exhibits various relics to help you better understand the culture of the paleolithic age, including the hand axe. You can also learn about the prehistoric age through paleolithic sculptures and various experience programs.

2, 443beon-gil, Pyeonghwa-ro, Jeongok-eup ☎ 031-830-5600  
 Admission : Free  
 Hours : 10:00 ~ 18:00 (July-August 10:00 ~ 19:00)  
 Closed : Monday, January 1st, Lunar New Year's Day, Chuseok  
 \* Tour Interpretation Service Available

### The Three Fortresses of Goguryeo

This is the representative historic site of Goguryeo in Yeoncheon with three fortresses: Horigoruseong, Dangpoeseong, and Eundaeseong. These flat fortresses utilized the natural geographical features of the columnar joints of the Imjingang and Hantangang Rivers, and are built on the lava plateau in a triangular shape. Goguryeo built the fortresses during the 5th~7th century to protect itself from Baekje and Silla in the fierce territorial disputes between the three kingdoms.

Horangu, Yeoncheon: 1257-1, Wondang-ri, Jangnam-myeon \* Tour Interpretation Service Available  
 Dangpoeseong Fortress, Yeoncheon : 778, Dongri-ri, Misan-myeon  
 Eundaeseong Fortress: 577, Eundae-ri, Jeongok-eup ● Hours : 10:00 ~ 18:00

### Gorangpo-gu Historic Park

The first artistic space to be established inside the Civilian Control Line. The ecology fully preserved under the geographical condition of the borders meets the cultural art of the period.

885, Gunjung-ro, Jung-myeon  
 ☎ 031-834-4100  
 Hours : 10:00 ~ 18:00 (Closed every Tuesday)  
 Bring your ID (Application required a week prior to visit in case of group admission)

### Go-rangpo-gu, Yeoncheon, was the busiest trading port in the 1930s and was a ferocious battlefield in the Korean War. Yeoncheon Gorangpo-gu Historic Park was created based on five different themes, providing visitors the opportunity to learn about the history and culture of Gorangpo-gu through VR and AR experiences. The virtual experience in which you can become a soldier of Goguryeo guarding the Horiguru and send wishes for unification conveys the nation's the desire for national security and unification.

270, Jangnam-ro, Jangnam-myeon ☎ 031-835-2002 ● Hours : 10:00 ~ 17:00  
 Closed: Every Monday (next day when the day falls on a holiday), January 1 every year, Lunar New Years Day, and Chuseok  
 Admission: Adults 5,000 won, Youth 4,000 won, Children 3,000 won

### Royal Tomb of King Gyeongwon

This is the tomb of King Gyeongwon, the 56th and the last king of Silla. Unlike the other tombs of kings of Silla that are in Gyeongju, this is the only such tomb in Gyeonggi Province. Every spring and fall, chunhyangdaeje (memorial rite of spring) and chunhyangdaeje (memorial rite of fall) take place here.

San 18-2, Gorangpo-ri, Jangnam-myeon ● Hours : 10:00 ~ 18:00  
 \* Tour Interpretation Service Available

### Yeoncheon Sunguijeon Hall Site

This is a shrine of Goryeo where ancestral rites for four kings of Goryeo (Taejo, Hyeonjong, Munjong; and Wonjong) and 16 meritorious subjects (Jeong Mong-ju; Gang Gam-chan; Yun Gwan; Kim Bu-sik, etc.) took place during the Joseon period. It was destroyed during the Korean War but was restored from 1973 by the descendants of the Wang clan. Now, Spring and Fall Memorial Rites and the Goryeo Culture Festival take place here every year.

382-27, Sunguijeon-ro, Misan-myeon ● Hours : 10:00 ~ 18:00  
 \* Tour Interpretation Service Available

### Yeoncheon Station Water Tower

Yeoncheon Station Water Tower is a facility used during the Japanese occupation to supply water to the steam trains that operated on the Gyeongwon Line. The history of the Japanese exploitation and the bullet marks from the Korean War shows Korea's painful past.

275-1, Yeoncheon-ro, Yeoncheon-eup ☎ 031-839-2144

### Yeongang Gallery

The first artistic space to be established inside the Civilian Control Line. The ecology fully preserved under the geographical condition of the borders meets the cultural art of the period.

885, Gunjung-ro, Jung-myeon  
 ☎ 031-834-4100  
 Hours : 10:00 ~ 18:00 (Closed every Tuesday)  
 Bring your ID (Application required a week prior to visit in case of group admission)

## Festivals Events

### Yeoncheon Paleolithic Festival

Yeoncheon Paleolithic Festival is where you can enjoy the paleolithic and prehistoric cultures through education, plays, and hands-on experiences. You can experience the prehistoric cultures of the world at the International Prehistoric Heritage Education Expo and through the Jeongok-ri Archaeology Academy, prehistoric performances, and prehistoric barbecues. The Yeoncheon agricultural and regional products market is also operated there.

Jeongok-ri Prehistoric Site area ☎ 031-839-2562 ● Period : Early January ~ Early February

### Yeoncheon Yulmu (Job's Tears) Festival

You can purchase high-quality, healthful farm products and regional specialties including Job's tears produced from Yeoncheon, a clean area under the Civilian Control Line, at inexpensive prices. Various agricultural products directly sold by the generous farmers, farming experience programs, exhibitions, performances, and food are all there for you to enjoy at the countryside market.

Jeongok-ri Prehistoric Site ☎ 031-839-2319 ● Period : Every October (three days)  
 \*Yol Camp

## Yeoncheon Paleolithic Winter Trip

The Yeoncheon Paleolithic Winter Trip, operated for approximately 20 days from early January, is an event where you can see and experience the life of paleolithic men in the glacial age. The event is filled with many fun programs that make you forget about the cold, such as snow and ice sculpting, snow sliding, paleolithic barbecues, and smelt catching.

Jeongok-ri Prehistoric Site area ☎ 031-839-2562 ● Period : Early January ~ Early February

### Yeoncheon Yulmu (Job's Tears) Festival

You can purchase high-quality, healthful farm products and regional specialties including Job's tears produced from Yeoncheon, a clean area under the Civilian Control Line, at inexpensive prices. Various agricultural products directly sold by the generous farmers, farming experience programs, exhibitions, performances, and food are all there for you to enjoy at the countryside market.

Jeongok-ri Prehistoric Site ☎ 031-839-2319 ● Period : Every October (three days)  
 \*Yol Camp

## Accommodations Restaurants

### Accommodations

Name	Address	Contact
Alpha House Pension	16-21, Pyeonghwa-ro 495beon-gil, Jeongok-eup	031-833-2653
Baekhak Jayuro Resort	283, Noa-ro 491beon-gil, Baekhak-myeon	031-839-3000
Club Plaza (Tourist Pension)	102, Bukam-ro 20beon-gil, Wangling-myeon	031-833-5100
Domie House to See Stars	16-35, Pyeonghwa-ro 495beon-gil, Jeongok-eup	031-833-2234
Eundae-ri Swimming Pool	49-1, Eundae-ri, Jeongok-eup	031-833-5260
Godaesan Resort	2-26, 123, Godaesan-gil, Sinsae-myeon	031-834-2656
Imjingang Haeold Pension	103, Wangsan-ro 78beon-gil, Wangling-myeon	031-833-1171
Royal Cabana (Hotell Experience)	339-11, Hyomyun-ro, Yeoncheon-eup	031-834-8383

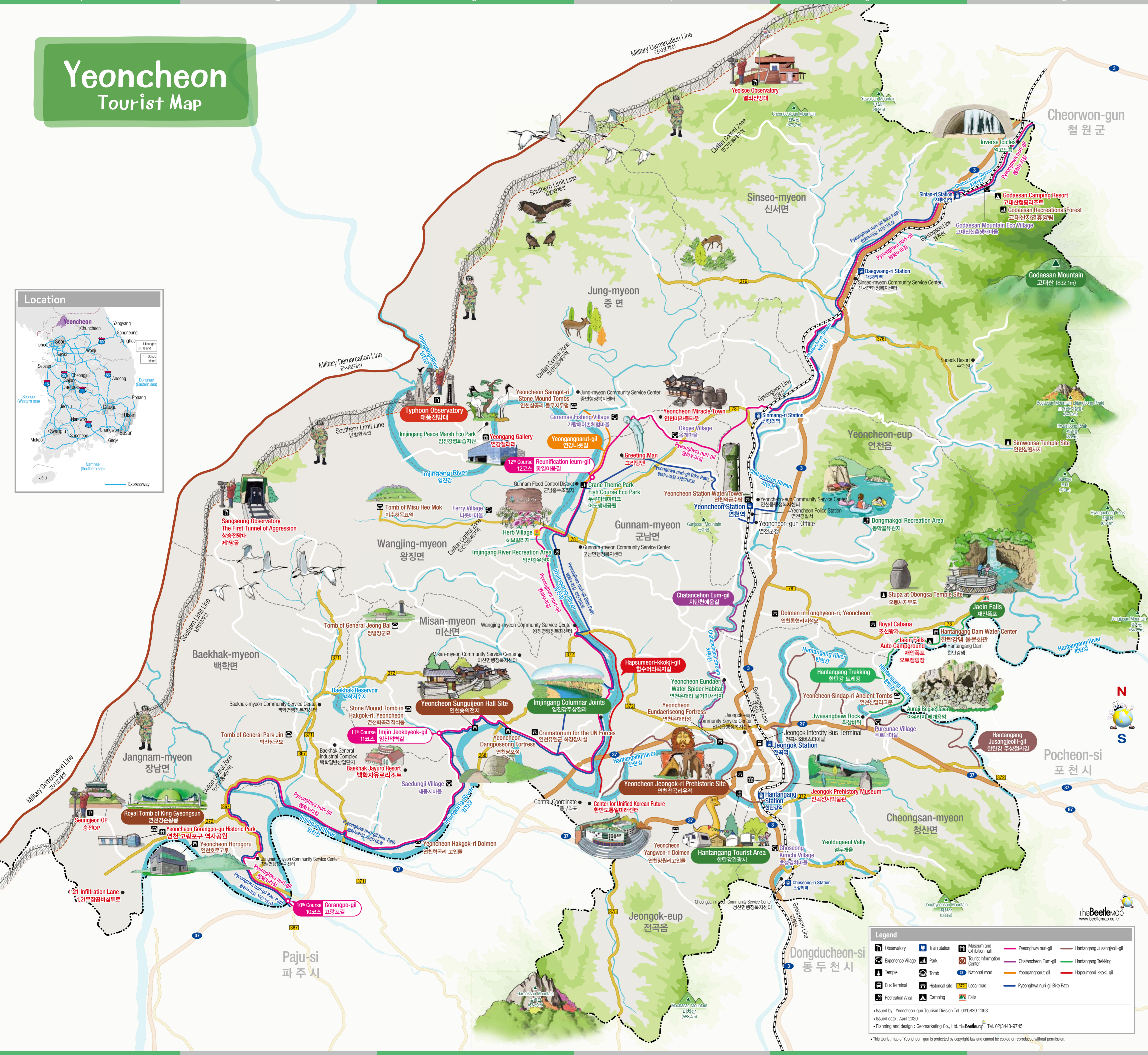
### Yeoncheon Campgrounds

Business	Address	Contact
Amsong Land Campground	25-100, Wangsan-ro 218beon-gil, Wangling-myeon	031-833-5901
Camping Bridge	41-17, Saehoi-ro 63beon-gil, Jangnam-myeon	010-9991-2360
Dangpo Miracle Campground	38-50, Madang-ro, Misan-myeon	010-9910-0584
Daesil Farm	122, Cheongwang-ro 918beon-gil, Baekhak-myeon	010-8729-2813
DMZ Manu Camping	399, Gunjung-ro, Jung-myeon	010-8975-8943
Ephraim Campground	866, Yeonun-ro, Sinsae-myeon	010-2902-0167
Godaesan Camping Resort	104, Godaesan-gil, Sinsae-myeon	031-834-6300
Haengjae Campground	391-102, Eosam-ro, Misan-myeon	010-4273-6070
Hantangang Soamsa Camping	37, Seonsa-ro 266beon-gil, Jeongok-eup	010-8976-8629
Hantangang Tourist Auto Campground	76, Seonsa-ro, Jeongok-eup	031-833-0030
Hanyeol Farm Park Camping Ground	537, Hyomyun-ro, Yeoncheon-eup	031-834-8690
Healthy Caravan	46-07, Jangjuk-ro 332beon-gil, Jangnam-myeon	031-835-6010
Imhulim Saevon Center Auto Campground	119, Cheongwang-ro 1708beon-gil, Misan-myeon	010-7474-7634
Jain Fall Auto Camping Site	117-1, Gomun-ri, Yeoncheon-eup	010-4273-6070
Landscape	33, Cheongwang-ro 202beon-gil, Cheongsan-myeon	010-9720-4029
Lohan Camping	319-46, Gunjung-ro, Jung-myeon	010-9699-5073
Mul-kkot Campground	2122, Cheongwang-ro, Guranm-myeon	010-3627-2781
Namki Auto Campground	391-81, Eosam-ro, Misan-myeon	010-4273-6070
Paleolithic Experience Forest, Archaeological Site in Jeongok-ri, Yeoncheon	89, Pyeonghwa-ro 495beon-gil, Jeongok-eup	031-839-2564
Pyeongwang-sungok Campground	415-17, Eosam-ro, Misan-myeon	031-835-7394
Royal Cabana	339-10, Hyomyun-ro, Yeoncheon-eup	031-834-8383
Samsilwi Donggwang Campground	447-30, Eosam-ro, Misan-myeon	010-5449-8543
Sanchaeng Campground	236, Jangjuk-ro 332beon-gil, Jangnam-myeon	031-832-7796
Sansae Glamping Ground	181, Gunjung-ro, Wangling-myeon	031-833-5449
Seojeong Auto Campground	137-28, Jangjuk-ro 332beon-gil, Jangnam-myeon	031-835-0312
Seokgye-ri Misan Caravan	243-1, Baegwang-ro 220beon-gil, Baekhak-myeon	010-7719-6991
Sun-ro-pur-dwaeom-tee	83, Wangsan-ro 208beon-gil, Jeongok-eup	010-8729-2813
Tsing-e-miss Campground	371, Geoulgul-gil, Cheongsan-myeon	031-833-3217
World Camping Experience Zone	123, Seonsa-ro, Jeongok-eup	031-835-7100
YC Glamping	1049, Cheongwang-ro, Misan-myeon	010-5097-6446
Yol Camp	109-37, Yangsan-ro, Jeongok-eup	010-8815-2175

### Restaurants

Name	Address	Contact	Main Menu
Amnagok Myeonok	46, Eupjeon-ro 918beon-gil, Jeongok-eup	835-7224	Naengmyeon (cold noodles), Beef Stew
Asi Bossam	11, Jangjuk-ro 188beon-gil, Jeongok-eup	833-3363	Garlic Bossam
Baekhwazwon	599-1, Pyeonghwa-ro, Jeongok-eup	832-1100	Haru Galbi (korean beef ribs), Spaghetti
Chamgul Market	45, Hyomyun-ro, Yeoncheon-eup	834-8535	Onigiri + Hantangang small hamburger shop
Dachul Bulgogi	10, Jeongok-ro 181beon-gil, Jeongok-eup	832-5388	Spaghetti
Gangnam Maurlang	23, Wangsan-ro 220beon-gil, Misan-myeon	833-7228	Jeonju Jeonju (spicy freshwater fish stew)
Geumgang Uirong Seonmyeong	403, Jeongung-ro, Cheongsan-myeon	835-8100	Uirong Jeonju (spicy freshwater fish stew), Jeonju Jeonju (spicy freshwater fish stew)
Hanam Town	175, Seonsa-ro, Jeongok-eup	832-0025	Uirong Jeonju (spicy freshwater fish stew), Jeonju Jeonju (spicy freshwater fish stew)
Hantangang Riverside Maurlang	149, Seonsa-ro, Jeongok-eup	832-4361	Uirong Jeonju (spicy freshwater fish stew)
Hanyeol Log Land	427, Pyeonghwa-ro, Jeongok-eup	832-7676	Beef Stew, Grilled Deodeok
Jain Restaurant	449, Hyomyun-ro, Yeoncheon-eup	834-5100	Adaji with Rice and Medicinal Herbs
Jeongmaul	9, Cheongwang-ro, Cheongsan-myeon	834-7151	Chonjujeong (sochi soup)
Jeongnam	36, Wangsan-ro 103beon-gil, Jeongok-eup	832-4864	Sinju, Baked Chicken with Naengju (Maishrooms)
Largo	23, Pyeonghwa-ro 918beon-gil, Jeongok-eup	832-1430	Dishes a la carte
Myeongbinjeongju	403, Jeongung-ro, Jeongok-eup	832-2307	Jangjuk Jeonju and other Chinese food
Silla Garden	626, Pyeonghwa-ro, Cheongsan-myeon	832-9005	Beef Ribs
Sintan Deodeok Duck	46, Wondang-ro 1612beon-gil, Jeongok-eup	834-9558	Deodeok (oil duck with deodeok)
Soyosan Farm	31, Jeongok-ro 103beon-gil, Jeongok-eup	832-4814	Korean chicken, Hantang Baekjuk (baked chicken with medicinal herbs), Baked Duck
Songnamwon	1043, Cheongwang-ro, Misan-myeon	835-8813	Baked Duck
Yeoncheon Gamgaj	24, Yeoncheonryok-ro, Yeoncheon-eup	834-977	

# Yeoncheon Tourist Map



**Legend**

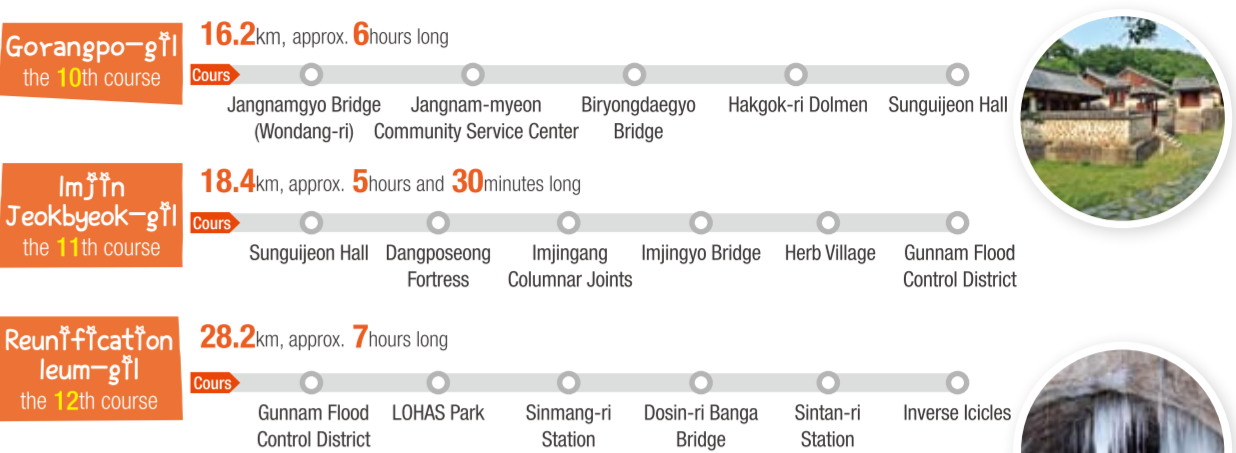
- Observatory
- Experience Village
- Temple
- Bus Terminal
- Recreation Area
- Train station
- Park
- Tomb
- Historical site
- Museum and exhibition hall
- Tourist Information Center
- National road
- Local road
- Camping
- Pyonghwa nuri-gil
- Chatancheon Eum-gil
- Yeongangnarut-gil
- Hapsumeori-kkokji-gil
- Hantangang Jusan-gil
- Hantangang Trekking
- Hapsumeori-kkokji-gil

• Issued by : Yeoncheon-gun Tourism Division Tel. 031-839-2063  
 • Issued date : April 2020  
 • Planning and design : Geomarketing Co., Ltd. r.h.beelmap.com Tel. 02-3443-9745  
 • This tourist map of Yeoncheon-gun is protected by copyright law and cannot be copied or reproduced without permission.

## Trekking Courses

### Yeoncheon Pyeonghwa nuri-gil

Yeoncheon Pyeonghwa-nurigi is connected through the existing lanes across the fields, river banks, and paths developed along the demilitarized zone. It starts from Jangnamgyo Bridge all the way to the Inverse Icicles. Experience the peace of mind trailing in the clean air and beautiful nature.



### Chatancheon Eum-gil

Chatancheon Stream Trekking course is about 9.9km from Yeoncheon-eup to Jeongok-eup. A perfect place to admire the columnar joints of the lava canyon and clear water.



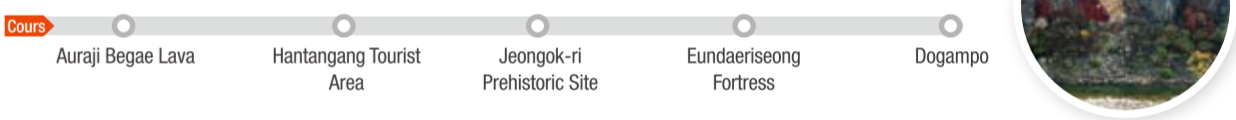
### Yeongangnarut-gil

Yeongang is another name for Imjingang River in the old times. On the 7.7km course, you can see the beautiful landscape and the home of wild animals and plants.



### Hantangang Jusan-gil

From Ryongpyeongcheon Stream, the borderline with Pocheon, to Dogampo where Hantangang and Imjingang Rivers meet, the course is made of four sections of 27.9 km in total length. In addition to the picturesque view of Jusan-gil (columnar joints), you can see the life of the local residents from the relics of the prehistoric, the three kingdoms, and the modern period.




### Hapsumeori-kkokji-gil

Hapsumeori Park (Center for a Unified Korean Future)



### Hantangang Trekking

Hantangang Tourist Area



## Themed Trip

### Yeoncheon Tour of 1 Night 2 Days



### Geological and Ecological Experience



### History and Culture Exploration

